

IBPG - Darwin

The Institute of Biopaleogeography
named under Charles R. Darwin



IBPG 33 (2026) 1-88

E-ISSN 2956-4573

Where Time Sleeps: The Enchanted Cities of Russia's Golden Ring

Fabio Rossano Dario^{1,2,a} & Maria Cristina Veiga De Vincenzo^{2,b}

¹ The Institute of Biopaleogeography named under Charles R. Darwin,
Złocieniec, District Drawski, West Pomerania, Poland

² Ploaia Agronomia, Ecologia e Meio Ambiente,
Rua Leonardo Mota, 66 - São Paulo-SP, ZIP 05586-090, Brazil

^{a,b}E-mail address: fabiorossano@hotmail.com , crisvincenzo@hotmail.com

The Institute of Biopaleogeography named under Charles R. Darwin

Publisher's Address:

Scientific Publishing House DARWIN at The Institute,
22, Adama Mickiewicza Street, 78-520 Złocieniec,
District Drawski, West Pomerania, Poland

Cite of this article:

Fabio Rossano Dario, Maria Cristina Veiga De Vincenzo. Where Time Sleeps: The Enchanted Cities of Russia's Golden Ring. *The Institute of Biopaleogeography named under Charles R. Darwin 33 (2026) 1-88*

ABSTRACT

The Golden Ring is a renowned tourist route in Russia that connects several historically and culturally significant cities located to the northeast of Moscow. It comprises the cities of Vladimir, Suzdal, Ivanovo, Kostroma, Yaroslavl, Rostov Veliky, Pereslavl-Zalessky, and Sergiev Posad, each of which preserves unique examples of traditional Russian architecture, medieval fortresses, ancient monasteries, and onion-domed cathedrals. We visited all eight major cities of the Golden Ring over two weeks of travel, aiming to explore the main attractions, including natural parks, historic towns, kremlins, museums, and sites of ecological, geological, scenic, historical, and architectural significance.

Keywords: Russia, Golden Ring, tourism, environment

INTRODUCTION

The main goal of this journey was to delve into the culture, architecture, history, art, and natural beauty of one of the most captivating regions in Europe: the cities of Russia's Golden Ring. This trip formed part of a longer contemplative exploration across Russia in April and May 2017. Over the course of two weeks, we traveled through the Golden Ring, which comprises the historic cities of Vladimir, Suzdal, Ivanovo, Kostroma, Yaroslavl, Rostov Veliky, Pereslavl-Zalessky, and Sergiev Posad (Figure 1) [1]. Along the way, we visited medieval fortresses, ancient monasteries, onion-domed cathedrals, and charming historic towns that seemed untouched by time. We explored kremlins, fascinating museums, and sites of remarkable ecological, geological, and scenic interest. Each destination revealed a unique chapter in Russia's story, from centuries-old frescoes and religious icons to tranquil natural parks and landscapes that inspired poets and painters alike. This immersive experience offered a profound glimpse into the spiritual and artistic heritage that continues to shape Russia's identity today.

Russia is a nation of continental proportions and a culture as vast as its landscapes. The Golden Ring holds a special place in the country's heritage, as it preserves the spiritual, political, and artistic roots of the Russian people. Traveling through these ancient cities is like stepping back in time and witnessing the emergence of one of the world's great civilizations.

The Golden Ring (Золотое кольцо) is a group of historic towns and cities located northeast of Moscow [2]. These remarkable places preserve, like few others, the evidence of early medieval Russia. The region offers an immersive journey into pre-modern Russia, with its white-stone architecture, richly ornamented kremlins, hand-painted icons, and centuries-old monasteries encircled by imposing walls. Surrounding these cities, the Russian countryside still keeps alive ancient traditions, folk crafts, and ways of life that have remained unchanged for generations. The Golden Ring is widely regarded as the birthplace of the Russian state and the cradle of Russian Orthodoxy, as it was here that Moscow's power was first consolidated.

The beautifully preserved churches and fortresses stand as proud symbols of national identity and historical continuity. Many of the monasteries once served as important centers of literacy, manuscript production, and religious scholarship, attracting pilgrims and intellectuals alike. Today, the region continues to draw historians, art historians, and researchers interested

in sacred art and medieval architecture. The Golden Ring has also become one of Russia's foremost domestic and international tourist destinations, playing a vital role in sustaining the economies of these historic towns and in keeping their unique heritage alive for future generations.



Figure 1. Location of Russia's Golden Ring. Source: Pinterest
<https://br.pinterest.com/pin/42854633944190784/>

Vladimir: A Historic Jewel of Russia's Golden Ring

Vladimir (Владимир) lies approximately 200 km from Moscow and is the first city you'll encounter if you travel counterclockwise along the Golden Ring. Vladimir was the second capital of Russia, from 1157 to 1328. The first capital of Russia was Kiev, between 882 and 1240. Moscow was the third capital, from 1328 to 1712, and again from March 5, 1918, to the present. This was interspersed with a period between 1712 and 1918 when the capital of Russia was Saint Petersburg (formerly Petrograd and later Leningrad).

Vladimir is one of Russia's oldest and most historically significant cities. Founded in 1108 by Prince Vladimir Monomakh (1053-1125), the city quickly rose to prominence as the capital of northeastern Rus'. By the 12th and 13th centuries, Vladimir had become a major political, cultural, and religious center, rivaling Kiev in influence [3]. During this golden age, some of Russia's most remarkable examples of medieval architecture were constructed here.

One of the most important historical events associated with Vladimir was the Mongol invasion in 1238, when the city was sacked by Batu Khan's army. Despite this devastation, many of its architectural treasures survived or were restored in later centuries.

Culturally, Vladimir played a crucial role in shaping Russian identity. It was a center of Orthodox Christianity, art, and architecture. The famous white-stone cathedrals built in the 12th century are considered masterpieces of early Russian architecture and have been designated UNESCO World Heritage Sites.

Modern Vladimir is a vibrant city that carefully preserves its historical heritage while offering visitors a welcoming atmosphere. The city center is walkable, with charming streets lined with old merchant houses, museums, and traditional restaurants serving Russian cuisine. Vladimir's combination of monumental architecture, centuries of history, and warm hospitality make it a must-see destination for anyone interested in Russian culture (**Photos 1-6**).

Among Vladimir's main attractions is the Assumption Cathedral or Dormition Cathedral (**Photo 7**). Constructed between 1158 and 1160, it was once the principal church of all Rus' and later inspired the design of Moscow's Cathedral of the Assumption in the Kremlin. Its interior walls were adorned with frescoes by the renowned icon painter Andrei Rublev (1360-1430) (**Photos 8, 9**).

Andrei Rublev is one of the most iconic figures in Russian medieval painting, and standing inside a cathedral to admire his frescoes is an extraordinary experience. Andrei Rublev (Russian: Андрей Рублёв) was born around 1360 and died sometime between 1427 and 1430. He was a monk, as well as a painter of icons and frescoes, considered the most important master of the Moscow school of icon painting and one of the greatest artists of Eastern Orthodox Christianity.

The main characteristics of his art include intense spirituality: Rublev's figures convey serenity and deep contemplation, in contrast to the earlier Byzantine hieratic severity; harmony and lyricism: a pursuit of perfect balance in color and clear, soft, luminous compositions; humanization of the saints: although he worked within a strict iconographic tradition, Rublev gave his figures compassionate and approachable expressions; and a delicate color palette dominated by warm, golden, and bluish tones that emphasize divine transcendence. Rublev's most famous icon is *The Trinity* (c. 1411), widely regarded as a universal masterpiece (**Photo 10**). *The Trinity* was painted on a vertically aligned board. It depicts three angels sitting at a table. On the table, there is a cup containing the head of a calf. In the background, Rublev painted a house (supposedly Abraham's house), a tree (the Oak of Mamre), and a mountain (Mount Moriah). The figures of angels are arranged so that the lines of their bodies form a full circle. The middle angel and the one on the left bless the cup with a hand gesture. The Dormition Cathedral (Uspensky Sobor) was built between 1158 and 1160 and reconstructed after fires in the 15th century. Rublev, together with Daniil Chyorny and other masters, worked on the restoration of the mural paintings between 1408 and 1409.

The Last Judgment fresco largely covers the drum and the western interior of the cathedral, depicting vivid scenes of the Parousia (Second Coming), Christ in glory, and the separation of the saved from the damned. Some defining characteristics of the fresco are its

great narrative complexity, with a clearly structured celestial hierarchy; light tones with minimal shading that create a sense of spiritual radiance; facial expressions that are more serene than terrifying—unlike Western depictions of the Last Judgment—and an emphasis not only on punishment but also on divine mercy, in keeping with Orthodox theology. This cycle of frescoes is considered one of the most important monumental ensembles in medieval Russian painting.

“The Last Judgement fresco in Vladimir Cathedral is a remarkable testimony of Rublev’s approach: he infused the traditionally stern theme with a sense of divine harmony. Instead of a dramatic terror, the composition radiates a calm certainty of God’s justice, marking a clear departure from the Byzantine severity toward a gentler, more spiritual vision” (Viktor Nikitich Lazarev, 1897-1976) [4].

There is a very interesting Soviet film titled *Andrei Rublev*, released in 1966. It was directed and co-written by Andrei Tarkovsky (1932–1986) [5], widely regarded as one of the greatest filmmakers of all time. The film is based on the life of the renowned Russian icon painter Andrei Rublev, who lived in the 15th century and is considered one of the most important figures in the history of Russian art. The lead role is played by the acclaimed Russian actor Anatoliy Solonitsyn (1934–1982), who collaborated frequently with Tarkovsky.

The Cathedral of Saint Demetrius (Dmitriyevsky Sobor) was built between 1194 and 1197 during the reign of Vsevolod III, Grand Prince of Vladimir-Suzdal. It served as Vsevolod’s private palace church, dedicated to Saint Demetrius of Thessalonica, the military protector, and was part of a vast palace complex that has not survived in its entirety. In 1992, it was inscribed as a UNESCO World Heritage Site (**Photos 11-13**).

The predominant architectural style is pre-Mongol medieval Russian, derived from the Byzantine tradition but enriched with distinctive Slavic features. The cathedral was constructed entirely of white limestone, characteristic of the period. It is a single-domed church with three naves and three apses. The exterior is richly decorated with stone bas-reliefs, forming a veritable “carved carpet” of over 600 figures depicting saints, kings, lions, eagles, and ornamental plants. Unfortunately, the 12th-century frescoes that once covered the entire interior have been almost completely lost; the few surviving fragments still display a strong Byzantine influence in their painting style.

The Golden Gate (**Photo 14**) was built of white stone and brick masonry between 1158 and 1164, during the reign of Prince Andrei Bogolyubsky. It served as the main fortified entrance to the medieval city and fulfilled both defensive and ceremonial functions. The structure includes two lateral supporting towers and was inspired by the triumphal gates of Constantinople and Kiev. The name “Golden” originally referred to the massive wooden doors covered with gilded bronze plates. In 1238, the gate suffered severe damage during the Mongol invasion led by Batu Khan, and over the centuries it underwent numerous reconstructions and structural reinforcements.

Suzdal: Historical Jewel of Medieval Russia

Suzdal (Суздаль) is considered one of the most authentic places to experience the spirit of medieval Russia, as its historic center has remained virtually unchanged for centuries. The combination of monumental cathedrals, monastic walls, and charming wooden houses makes it a unique and unforgettable destination for visitors seeking a glimpse into the past (**Photos 15-18**). The city is distinguished by its white stone buildings and glazed brickwork, colorful or gilded onion domes, separate bell towers adjoining the main churches, ceremonial gates

adorned with intricate wrought-iron decorations, and interior frescoes created by masters of the Russian iconographic tradition.

Suzdal is a small city on the banks of the Kamenka River, about 40 km from Vladimir. Although it has a population of only around 10,000 today, its historical and cultural significance is immense. For centuries, Suzdal was a major religious and political center, and in many ways it remains an open-air museum of ancient Russian architecture. The first references to Suzdal appear in chronicles dating back to the year 1024, making it one of the oldest towns in Russia. In the 12th century, it became the capital of the Principality of Rostov-Suzdal, playing a key role in the early formation of the Russian state. From the 14th century onwards, it developed into a vibrant spiritual hub, home to dozens of monasteries and churches, which helped safeguard its unique heritage even as political power gradually shifted to Moscow. During the Soviet period, Suzdal was recognized as a historical heritage site of great importance and was integrated into the Golden Ring, the celebrated tourist route that links many of Russia's most significant medieval cities.

Suzdal is famous for its remarkably well-preserved old town, which is almost completely free of modern buildings. Its streets are lined with outstanding examples of medieval Russian ecclesiastical architecture (from the 12th to the 17th centuries), including white stone churches crowned with onion domes and slender bell towers, a kremlin (the central fortress) with defensive walls and ceremonial gateways, walled monasteries resembling fortified castles, and traditional wooden houses (*izbas*) decorated with carved window frames and colorful folk motifs (**Photos 19-30**).

Izbas are traditional wooden rural houses that have symbolized Russian peasant life for centuries. The word *izba* derives from the Old Slavic word *istūba*, which originally meant a hut heated by a stove. These buildings were widely used in the northern, central, and northeastern European regions of Russia, where abundant timber—mainly pine and spruce—was the dominant building material.

Historically, the *izba* was not just a dwelling: it represented the core of family life, domestic religious traditions (the “*krasny ugol*,” or red corner, where icons were kept), and the communal relations of the *mir* (the rural community). During the imperial period and even into the early 20th century, the *izba* continued to be an essential form of housing, including in villages near historic urban centers such as Suzdal and Vladimir.

Izbas have a number of distinctive architectural features. The logs were carefully hewn and stacked horizontally, with precise corner joints (the so-called *v oblo*). This technique provided excellent thermal insulation during harsh winters. The pitched roof, usually with two steeply sloping gables, was designed to prevent snow from accumulating. In the northern regions of Russia, they could have a *shatyor* roof in the shape of a pyramid.

The central brick oven (*pech*) was considered the symbolic “heart” of the *izba* and was used to heat the house, prepare food, and even serve as a sleeping platform on its warm surface. The “Red Corner,” a special interior corner diagonally opposite the main entrance, was where the Orthodox icon was placed, and guests would respectfully bow to the icon upon entering.

The windows with carved frames (*nalichniki*) were richly decorated with wooden ornaments in floral and geometric motifs. These carvings served both to beautify the house and to symbolically protect it from evil spirits. The foundation was built of logs or stones to protect the wood from moisture. The *izba* is considered an outstanding example of Russian vernacular architecture and contributed decisively to the visual character of historical villages. Its legacy has inspired preservation movements and has been embodied in open-air architectural

museums, such as the Suzdal Museum of Wooden Architecture, which preserves original izbas that have been dismantled and reconstructed for ethnographic study.

Twentieth-century architects, e.g., Ivan Zholtovsky (1867-1959) and scholars of the Slavophile movement valued the izba as a model of Russian authenticity, influencing even Stalinist-era projects that sought to create a national identity through architecture.

Among the main landmarks of Suzdal is the Suzdal Kremlin, originally established in the 10th century and reinforced in the 11th and 12th centuries. Its most notable structure is the Cathedral of the Nativity of the Virgin Mary (Rozhdestvensky Sobor), with dark blue domes studded with golden stars, constructed between 1222 and 1225 (**Photos 31, 32**). The Monastery of Saints Saviour and Saint Euthymius, founded in the 14th century, is encircled by high brick walls and towers (**Photos 33, 34**). Its centerpiece is the Cathedral of the Transfiguration of the Savior, built between 1507 and 1511 and topped with gleaming golden domes.

Another highlight is the Museum of Wooden Architecture, an open-air complex that preserves churches, houses, and mills transported from nearby villages. Its most famous exhibit is the Church of Saint Nicholas, dating from 1766, which features a log structure and a distinctive shatyor (octagonal pyramid) roof (**Photos 35, 36**). Today, Suzdal offers visitors an unparalleled opportunity to walk through centuries of Russian history and admire some of the country's most beautiful and emblematic architectural monuments (**Photos 37-40**).

The shatyor roof emerged between the 15th and 16th centuries, primarily in Russian ecclesiastical architecture, as a distinctive way of crowning churches. Unlike the traditional Byzantine dome (bulbous or onion-shaped), the shatyor roof took the form of a steeply pitched pyramid set on an octagonal or square base.

Most historians agree that the shatyor form draws on two main sources: the Slavic tradition of wooden building — visible, for instance, in the steep roofs of watchtowers and granaries — and architectural features inherited from Tatar-Mongol culture, particularly their nomadic tent structures. Large-scale shatyor roofs began to appear on Muscovite churches during the reign of Ivan IV, with the Church of the Ascension in Kolomenskoye (1532) standing as the earliest and most prominent example.

In the context of izbas, a shatyor roof served as a mark of distinction, often signaling that the owner enjoyed considerable wealth. Crafting such a roof demanded advanced carpentry skills, from shaping the octagonal base to assembling the beams that met at the peak. Its pyramidal silhouette helped reduce snow buildup and improved airflow. Symbolically and visually, the form evoked ceremonial tents or sacred mountains, reinforcing associations with both nature and the divine. It also became an expression of regional identity in many villages across the northern territories and the Volga basin.

Thus, the presence of shatyor-roofed izbas in museums such as the Suzdal Museum of Wooden Architecture preserves not only an important construction technique but also a unique visual cosmology.

Ivanovo: The City of Brides and the Birthplace of the First Soviet

Ivanovo (ИВАНОВО) lies about 100 kilometers from Suzdal, along the banks of the Uvod River. Officially established in 1871 through the merger of the settlements of Ivanovo and Voznesensky Posad, the city soon emerged as a strategic industrial center during both the Imperial and Soviet eras. Thanks to the spectacular expansion of its textile industry in the 19th century, Ivanovo earned the nickname “the Russian Manchester.” At its peak, the city was home to hundreds of textile factories that employed primarily women workers, which gave rise to its

enduring moniker, “the City of Brides.” In 1905, amid the turmoil of the First Russian Revolution, Ivanovo witnessed a pivotal moment in world history: the creation of the first Soviet of Workers’ Deputies — an early prototype of the workers’ councils that would later become the backbone of Soviet governance throughout Russia. For this reason, during the Soviet period, the city was also officially referred to as Ivanovo-Voznesensk, becoming a symbol of revolutionary struggle and working-class solidarity.

Throughout the 20th century, Ivanovo retained its status as both an industrial powerhouse and a vibrant cultural hub. Today, it preserves a fascinating architectural heritage that blends grand neoclassical factories (many now converted into museums or cultural centers), ornate Orthodox churches, and some of the finest examples of early Soviet avant-garde architecture in the country.

The city is also renowned for its schools of textile art and industrial design, which have trained generations of textile artists, craftsmen, and designers who contributed to Russia’s artistic and manufacturing traditions. Among the most notable cultural institutions is the Calico Museum, celebrating Ivanovo’s role as Russia’s largest producer of calico — a brightly printed cotton fabric that once adorned homes across the empire. Here, visitors can discover rare textiles, historic machinery, and traditional printing patterns.

Ivanovo offers a refreshing contrast to the medieval atmosphere of nearby Suzdal and Vladimir, allowing travelers to experience a different facet of Russia’s past: the story of industrialization, revolution, and modernity (**Photos 41, 42**).

The city is also an excellent base for exploring the northern reaches of the Golden Ring, including picturesque destinations such as Kostroma — our next stop — as well as Plyos and Yuryevets, towns celebrated for their landscapes and artistic heritage.

Kostroma: The Pearl on the Volga

Kostroma (Кострома) is one of the oldest and most picturesque cities in central Russia, located at the confluence of the Volga and Kostroma Rivers, about 340 km (210 miles) northeast of Moscow. Today, it has a population of approximately 270,000 residents. The city was founded in 1152 by Yuri Dolgoruky (1099-1157), the same prince traditionally credited with founding Moscow, and who was also the great-grandfather of Alexander Nevsky (1221-1263), one of Russia’s most revered medieval heroes. Originally established as a wooden fortress, Kostroma played a strategic role in defending the northeastern territories of Rus’ against raids by the Tatars and various Finno-Ugric barbarians tribes.

Kostroma is perhaps best known for its pivotal role in Russian history: it was here, in 1613, within the walls of the Ipatiev Monastery, that Mikhail Romanov (1596-1645)—then a young monk—was invited by the Zemsky Sobor (the national assembly) to ascend the throne as the first tsar of the Romanov dynasty. This moment marked the end of the Time of Troubles (Смутное время), a turbulent era of dynastic crisis, foreign invasion, and civil war.

During the 17th and 18th centuries, Kostroma flourished as a prosperous commercial hub, renowned for its thriving linen industry, as well as the trade in salt, furs, and timber that supplied Moscow, St. Petersburg, and other regions of the Russian Empire. Because of this, the city became known as the “cradle of Russian linen” (**Photos 43-46**).

The memorial complex in Kostroma is dedicated to the Great Patriotic War (1941–1945) and honors the courage and sacrifice of the Russian people who defended their homeland against the German invaders. The site features the Eternal Flame, which burns continuously as a symbol of remembrance and gratitude. A striking monument depicts a liberator soldier

holding a young boy by the hand, representing both protection and hope for future generations. The complex also includes a mass grave containing the remains of Soviet soldiers who perished in the war, as well as rows of tombstones engraved with the names of the fallen. Together, these elements serve as a powerful reminder of the immense human cost of victory and the enduring spirit of those who fought for freedom (**Photo 47**).

The Great Patriotic War, as it is known in Russia, refers to the period between June 22, 1941, and May 9, 1945, when Nazi Germany launched a massive invasion of the Soviet Union under Operation Barbarossa. This conflict was the Eastern Front of World War II and became one of the largest and most brutal theaters of war in human history. Millions of Soviet soldiers and civilians perished in fierce battles, sieges, and reprisals. The war was marked by extraordinary acts of resistance, immense suffering, and a total mobilization of society to repel the invaders. Ultimately, the Soviet Union emerged victorious, playing a decisive role in the defeat of Nazi Germany.

Although Kostroma is located northeast of Moscow, relatively far from the main front lines, the city was profoundly affected by the war. During the German advance toward the Soviet heartland, Kostroma became a crucial rear base. Many factories were evacuated from western regions threatened by occupation and reestablished in Kostroma to continue producing weapons, uniforms, and supplies essential for the Red Army. The city also received thousands of refugees who fled occupied territories, overwhelming local resources.

Kostroma's men were mobilized in large numbers and sent to the front, and many never returned. Hospitals were organized to care for the wounded, and residents collected warm clothing, food, and donations to support the war effort. Even though German forces did not directly occupy the city, Kostroma lived under the constant threat of air raids and shortages. Memorials like the one built in the city remind later generations of the resilience, sacrifice, and unity that sustained the Soviet people during those terrible years.

Among Kostroma's most important architectural landmarks is the Ipatiev Monastery (Ipatievskiy Monastyr) (**Photos 48-60**). The Ipatiev Monastery was founded around 1330, according to tradition, by a Tatar prince who converted to Christianity, Chet (Zachary Chetovich), the ancestor of the Godunov family. Over the centuries, it became one of the wealthiest and most influential monasteries in Russia. It gained national prominence when, during the Time of Troubles (Смутное время), the young Mikhail Romanov took refuge there with his mother. In 1613, he was discovered by envoys of the Zemsky Sobor and proclaimed the first tsar of the new Romanov dynasty. For this reason, the Ipatiev Monastery is often called the "Cradle of the Romanov Dynasty."

The monastery forms an extensive complex surrounded by high white stone walls with semicircular towers, built mainly in the 17th century to protect the religious site and its treasures. The Holy Trinity Cathedral, constructed between 1650 and 1652, features a square plan crowned by five gilded domes in the traditional Russian style. Inside, it houses remarkable frescoes and a richly carved iconostasis. The tall bell tower, which has been modified over the centuries, offers a sweeping view of the Volga River.

The Volga, which flows past Kostroma, is the longest river in Europe, stretching approximately 3,530 kilometers (2,193 miles). It rises in the Valdai Hills near Tver and empties into the Caspian Sea. Along its course, it passes through many historic cities, including Tver, Yaroslavl, Kostroma, Nizhny Novgorod (former Gorky), Kazan, Samara, Volgograd (former Stalingrad), and Astrakhan. In the Middle Ages, the Volga was a vital natural barrier against invading forces. The confluence with the Kostroma River made the city a strategic location for

monitoring trade routes and signaling the approach of enemy armies. For centuries, the river served as the main artery for transporting grain, linen, salt, timber, and handicrafts. Fairs and markets held along the Volga's banks established Kostroma as a thriving trading center. In medieval Russia, it was often called "Mother Volga" for providing food, water, and transportation, shaping the livelihoods of countless settlements along its shores [6] (**Photos 61, 62**).

Today, both the Ipatiev Monastery and the Volga River remain powerful symbols of Russia's cultural heritage. They embody the country's centuries-old traditions of Orthodoxy, commerce, and resilience. For visitors, Kostroma offers a unique window into the historical forces that forged the Russian state and into the enduring landscape that has inspired generations of artists, pilgrims, and traders alike.

Kostroma is considered one of the jewels of the Golden Ring, both for its remarkably preserved architectural heritage and its profound historical significance. The city retains the provincial charm and authentic atmosphere of traditional Russia, having withstood centuries of political upheavals and cultural transformations. For travelers exploring the Golden Ring, Kostroma offers a serene and contemplative counterpoint to the busier tourist centers of Suzdal and Vladimir, making it an essential stop for anyone interested in the origins of Russian statehood, Orthodoxy, and artisan traditions.

Yaroslavl: History and Culture

Yaroslavl (Ярославль) is one of the oldest cities in Russia, situated about 250 km northeast of Moscow at the confluence of the Volga and Kotorosl Rivers. Founded around 1010 by Prince Yaroslav the Wise (c. 978-1054) [7], it was among the first Christian settlements in northeastern Russia outside of Rostov. Thanks to its strategic position along the Volga, Yaroslavl thrived as a major trading port during the Middle Ages, connecting the commercial routes between the Baltic Sea and Central Asia.

During the 16th and 17th centuries, the city emerged as one of Russia's largest economic centers, renowned for its thriving crafts, shipbuilding, and textile production. Yaroslavl also played a crucial political role as the de facto capital of the Russian state during the Time of Troubles, when Moscow was occupied by Polish forces. The Time of Troubles (*Smuta*), a turbulent period of profound instability in Russian history, unfolded between the late 16th and early 17th centuries. It was marked by dynastic crises, widespread famine, foreign intervention, and civil unrest. Following the death of Tsar Feodor I in 1598, the last ruler of the Rurik dynasty, Russia was left without a legitimate heir to the throne. This power vacuum led to fierce struggles among rival claimants and boyar factions, plunging the country into chaos.

Seizing the opportunity to expand their influence, the Polish–Lithuanian Commonwealth (a union between Poland and Lithuania) intervened militarily in Russian affairs. Between 1610 and 1612, Polish forces occupied Moscow, establishing a garrison inside the Kremlin itself. Meanwhile, Sweden also advanced its territorial ambitions in the northwest, further fragmenting the Russian state. The Polish occupation of the Kremlin and much of western Russia lasted until 1612, when it was finally repelled by Russian popular militias. Under the leadership of Kuzma Minin, a merchant from Nizhny Novgorod, and Prince Dmitry Pozharsky, volunteers rallied across the country to liberate the capital. Their efforts culminated in the expulsion of the Polish invaders and the restoration of Russian sovereignty.

The Time of Troubles left deep scars on Russian society. The country suffered severe territorial, economic, and demographic losses, as well as a profound sense of national

humiliation. Yet the experience also strengthened a collective awareness of the need for unity and resilience in the face of crisis. The period finally came to an end in 1613 with the election of Mikhail Romanov as tsar by the Zemsky Sobor (national assembly), inaugurating the Romanov dynasty, which would rule Russia for more than 300 years and guide the country into a new era of consolidation and expansion.

In the 18th century, Yaroslavl was profoundly influenced by Classicism, with its urban layout redesigned in line with the reforms of Catherine the Great (1729-1796) [8]. Wide streets, spacious squares, and elegant Neoclassical buildings gradually transformed its appearance. Today, Yaroslavl is recognized as a UNESCO World Heritage Site, celebrated for its remarkably preserved historic center and harmonious blend of medieval and Neoclassical architecture.

The Volga River — Europe's longest river — has always been central to Yaroslavl's identity. It was the principal artery of trade that brought prosperity, population growth, and cultural exchange. The Volga became an important source of fish, transportation, and later hydroelectric power. To this day, it provides a picturesque backdrop to Yaroslavl's skyline and is the stage for numerous tourist cruises, especially along the Golden Ring. The river embankment and port areas are popular gathering places for locals and visitors alike, offering scenic promenades and panoramic viewpoints.

Yaroslavl's historic core is exceptionally well preserved, featuring a rich heritage of Baroque, traditional Russian, and Neoclassical architecture [9]. Among its main landmarks stands the Savior Transfiguration Monastery (**Photo 63**), originally founded in the 12th century. Enclosed by white stone walls and imposing towers, the monastery complex includes a fortified cathedral adorned with frescoes dating from the 16th and 17th centuries. Over the centuries, it became an important religious and cultural hub and housed one of Russia's earliest printing presses. The main treasure of Yaroslavl is the Assumption Cathedral (**Photo 64**), whose dramatic fate reflects the entire thousand-year history of the city and the country itself. The cathedral was destroyed to its foundations several times and each time rose again in the most remarkable way. Not only believers but also all those who cherish Russian culture and history come from across the country and abroad to pay homage to it and admire its majestic beauty.

The first stone church in Yaroslavl's history was erected in 1215 by Prince Konstantin of Yaroslavl, son of Vsevolod the Big Nest. It was decided to build a temple dedicated to the Assumption of the Blessed Virgin Mary right at the prince's court, on the Strelka, the spit of land where the Volga and Kotorosl rivers meet. The cathedral survived the invasion of Batu Khan's Mongol hordes and was later restored to its former splendor, but it did not withstand the devastating fire of the 16th century. The reconstruction of the temple was long and arduous. At first, a modest lower church was built in the basement. It was here, during the Time of Troubles, that Prince Dmitry Pozharsky (1517-1642) received his blessing to assemble the people's militia that would liberate Moscow from foreign occupation.

At the end of the following century, the cathedral was rebuilt again, and over the centuries it continued to be expanded and embellished. A bell tower was added, the domes were gilded, and a magnificent five-tiered iconostasis was installed inside, displaying ancient sacred icons. Today, the Assumption Cathedral stands not only as a place of worship but also as a symbol of Yaroslavl's resilience and spiritual heritage, embodying the city's enduring ability to rise from destruction and renew itself for future generations.

The Church of St. Nicholas Nadein in Yaroslavl, Russia, is one of the city's remarkable architectural landmarks. Built in the early 17th century by the wealthy merchant Nadein, the

church is dedicated to St. Nicholas and is renowned for its elegant brickwork, traditional five-domed silhouette, and richly decorated interior frescoes. Today, it stands as an outstanding example of Yaroslavl's flourishing religious architecture during the period of economic prosperity (**Photo 65**).

The Church of the Savior (**Photo 66**) in the city is another temple whose history is closely intertwined with the very origins of Yaroslavl. During the great fire of 1658, the church was completely destroyed. At that time, the city had already begun to recover from the devastation inflicted by the Polish–Lithuanian occupiers, and it was decided to rebuild the church after the fire. The light and graceful five-domed church was constructed in the architectural style typical of the 17th century: it was built without a basement, standing on pillars, and crowned with cross-shaped domes. Its elegant proportions and restrained decoration reflect the classical aesthetic of the period, embodying both resilience and continuity in the city's spiritual life.

In 1215, on the banks of the Kotorosl River, Prince Constantine ordered a wooden church to be built in memory of the soldiers who had fallen defending Russian lands. The church was consecrated in honor of Michael the Archangel, the patron saint of all those who serve. This wooden temple stood for almost 400 years, until, in the 17th century, construction began on a stone church to replace it. The building process lasted 25 years, funded entirely by donations from the local people. This collective effort explains the unique combination of medieval architectural elements with features typical of later periods—such as large windows and tall drums supporting the domes. One of the church's distinctive characteristics is its unusual porch, designed in the shape of a small house. Inside, the walls were decorated with frescoes by the artist Fedor Fedorov (**Photo 67**).

At the confluence of the Volga and Kotorosl Rivers, the first settlements appeared as early as the 9th century. About a hundred years later, in 1010, Yaroslav the Wise sailed along the Volga. According to legend, it was here that he killed a bear with a spear, the tip of which precisely followed the contours of the riverbank. It was then that the prince decided to found a city on this site.

In honor of Yaroslavl's 1,000th anniversary, a monument was erected on Strelka, the spit of land where the rivers meet: a 20-meter stele topped with a double-headed eagle, the emblem of Russia. At the base of the stele are sculptures depicting Yaroslav the Wise, Yaroslavna, priests, chroniclers, and warriors who defended these lands. Bas-reliefs on the pedestal illustrate some of the most significant events in the city's history. Strelka is now a favorite gathering place for both residents and tourists. From every vantage point, visitors can enjoy some of the best panoramic views of Yaroslavl's landmarks (**Photos 68-70**).

Yaroslavl embodies over a millennium of history, Orthodox spirituality, art, trade, and the natural beauty of the Volga. Its monuments reflect the evolution of Russian architecture — from medieval fortresses to refined Neoclassical ensembles — making it an essential stop on any journey along the Golden Ring. For travelers to Russia, visiting Yaroslavl means immersing yourself in the cultural roots of the nation and experiencing the timeless charm of one of its most storied cities.

Rostov Veliky: Rostov the Great

Rostov Veliky (Ростов Великий), also known simply as Rostov, received the epithet Veliky ("the Great") to distinguish it from Rostov-on-Don and to emphasize its significance in Russian history. Founded before 862 (the date of its first written mention), Rostov is one of the oldest urban centers in Russia.

During the medieval period, it served as the capital of the Rostov-Suzdal Principality and emerged as an important political, economic, and religious hub. In the 11th century, Rostov became the seat of one of the earliest Orthodox dioceses north of Kiev, which consolidated its spiritual authority and attracted pilgrims from across the region. Between the 13th and 15th centuries, Rostov developed into a cultural stronghold, renowned for its vibrant tradition of icon painting and for the distinctive white-stone architecture that came to characterize the region.

During the Muscovite period, the city gradually lost its political preeminence as Moscow rose to dominance, but it remained a vital religious center until the 18th century. Today, Rostov Veliky is celebrated as a true open-air museum of ancient Rus' and a gem of the Golden Ring, drawing visitors from all over the world who come to admire its unique historical heritage.

The Rostov Kremlin is the city's most famous landmark and stands among the most remarkable architectural ensembles of medieval Russia. It was built primarily between 1670 and 1683 to serve as the official residence of the Metropolitans of Rostov and Yaroslavl. Unlike the Kremlin in Moscow, which was conceived as a fortress with defensive purposes, the Rostov Kremlin was envisioned as a spiritual, ceremonial, and administrative center.

This extraordinary complex is enclosed by massive whitewashed walls and towers that encircle cathedrals, palaces, and ecclesiastical buildings. The walls are topped by wooden walkways that, in part, can still be accessed by visitors, offering panoramic views over the town and Lake Nero.

The towers of the Kremlin display a variety of elegant forms—some are round, others square, many crowned with tented roofs (shatyor) or topped with the characteristic onion domes of Russian ecclesiastical architecture (**Photos 71-82**).

Among the Kremlin's most important structures is the Assumption Cathedral (Uspenskiy Sobor). Built between 1508 and 1512 on the foundations of earlier 12th-century churches, this monumental and austere edifice is crowned by five gleaming golden domes that dominate the skyline. The cathedral's interior is richly decorated with icons dating from the 15th to 17th centuries, reflecting centuries of artistic devotion (**Photo 72**).

Adjacent to the Assumption Cathedral, stands the impressive bell tower, one of the most renowned in Russia. It is not a typical bell tower like those found in most churches. Instead, it is an independent architectural complex distinguished by an intriguing layout consisting of four sections — one large central compartment and three smaller ones—each equipped with bells of various sizes. It houses thirteen historic bells of varying sizes, some of them of extraordinary proportions — the largest weighs approximately 32 tons and produces a deep, resonant sound that has become a symbol of Rostov itself (**Photos 75, 76**).

Another architectural highlight is the Metropolitan's Palace, an elegant late Baroque residence adorned with graceful arcaded galleries and ceremonial chambers. Today, the palace interiors function as part of the Rostov State Museum, displaying an extensive collection of liturgical objects, ecclesiastical vestments, icons, antique furniture, and ornate religious jewelry.

These collections offer visitors an intimate look at the cultural and spiritual life of medieval and early modern Russia. The Church of the Hodegetria (**Photo 81**) is a building constructed in the Moscow Baroque style, which differs significantly in appearance from the other churches of the Rostov Kremlin.

The church has a single dome topped with an ornate cross. Its façade is decorated with diamond rustication — a distinctive technique featuring diamond-shaped, three-dimensional cladding.

Pereslavl-Zalessky: A City Beyond the Forest

Pereslavl-Zalessky (Переславль-Залесский) is one of the oldest and most picturesque historical cities in the so-called Golden Ring of Russia. It is located on the shores of Lake Pleshcheyevo in the Yaroslavl Region, about 140 km northeast of Moscow. The city was founded in 1152 by Yuri Dolgoruky, the same prince who established Moscow. The name Zalessky means “beyond the forest” (za lesom), distinguishing it from another city called Pereslavl.

Pereslavl-Zalessky was an important center of the Rostov-Suzdal Principality, and later became the capital of its own principality. Between the 12th and 13th centuries, it played a strategic role as a fortress city, defending the northeastern Russian lands against invasions and internal rivalries among the princes.

In the 13th century, Alexander Nevsky, the great Russian national hero and defender of Orthodoxy, was born here in 1221. The city was destroyed during the Mongol invasion led by Batu Khan in 1238, but it was soon rebuilt and flourished in subsequent centuries as a prosperous commercial and religious center.

Pereslavl-Zalessky has preserved unique examples of medieval Russian architecture, along with Baroque churches and buildings in the Russian Neoclassical style. Among its most remarkable monuments is the Cathedral of the Transfiguration of the Savior, constructed between 1152 and 1157. This is one of the oldest surviving stone churches in northeastern Russia and the site where Alexander Nevsky was baptized. Its architecture belongs to the pre-Mongol Russian-Romanesque tradition, characterized by austere lines, harmonious proportions, white limestone walls, and a single dome that emphasizes simplicity and spiritual purity (**Photos 83, 84**).

Alexander Nevsky (1221–1263) – The Great Russian Hero was born in Pereslavl-Zalessky in 1221, the son of Prince Yaroslav Vsevolodovich. He became renowned for his military leadership and diplomatic skill during a time of profound crisis in Russian history. His most celebrated achievements include: The Battle of the Neva (1240): where he led Novgorodian forces to a decisive victory over the invading Swedish army; The Battle of Lake Peipus (1242): also known as the Battle on the Ice, in which he defeated the Teutonic Knights and halted the expansion of Western crusaders into Russian lands. This battle was famously depicted in Sergei Eisenstein’s (1898-1948) [10] film “Alexander Nevsky” (1938) (**Photos 85, 86**). Produced at a time when Nazi Germany was rearming and expanding its influence over Eastern Europe, the film served as a powerful work of anti-German propaganda, portraying the expulsion of a Germanic force — the Teutonic Order — from Russia (**Photo 104**).

Beyond his military prowess, Nevsky was recognized for his political acumen in preserving a degree of Russian autonomy under the Mongol yoke, skillfully negotiating with the Golden Horde to protect his people and secure internal stability. In 1547, he was canonized as a saint by the Russian Orthodox Church. Today, Alexander Nevsky is revered as a symbol of the defense of Russia and the Orthodox faith, embodying the spirit of cultural and spiritual resistance against both Western and Eastern invaders. His legacy continues to inspire Russian national identity and pride.

The Goritsky Monastery, founded in the 14th century, today houses the Pereslavl Historical and Architectural Museum. The monastic complex includes the Assumption Cathedral (18th century, in the Baroque style), defensive walls, towers, and an observation point offering an excellent panoramic view of Lake Pleshcheyevo and the surrounding landscape (**Photos 87-99**). The Nikitsky Monastery is considered one of the oldest monasteries in Russia,

with its origins dating back to the 11th century. Over the centuries, it developed impressive fortifications and preserved beautiful Orthodox churches, serving both as a spiritual center and a defensive stronghold (**Photo 100**).

The Cathedral of the Vladimir Icon of the Mother of God of the Encounter is a remarkable religious monument (**Photo 101**). The cathedral stands on the site of the former Pereslavl-Zalessky Kremlin and is dedicated to the miraculous Vladimir Icon of the Mother of God, one of the most revered images in the Russian Orthodox Church. The cathedral was built in the 12th century and is known for its unique architecture, which combines elements of the Old Russian style with strong Byzantine influences. The interior is richly decorated with frescoes and icons, including the famous Vladimir Icon of the Mother of God itself. This icon is considered one of the oldest and most miraculous in Russia, dating back to the 12th century. According to tradition, it was painted by Saint Luke the Evangelist and brought to Russia in the 12th century, where it was first placed in Vyshhorod near Kiev.

The Church of Peter the Metropolitan is one of the most distinctive landmarks of Pereslavl-Zalessky. The church is dedicated to Saint Peter, Metropolitan of Kiev and All Rus', who played a pivotal role in strengthening the authority of the Moscow principality and the Russian Orthodox Church in the early 14th century. The church was built in 1745–1751, replacing an earlier wooden church on the same site. Architecturally, it is a striking example of mid-18th-century Russian Baroque. Its elegant proportions, decorative details, and the overall lightness of its design contrast with the more massive white-stone medieval cathedrals of the town (**Photo 102**). The Nikolsky Monastery is a historic monastery with a rich history connected to Pereslavl-Zalessky and the Russian Orthodox Church. It played an important role in the religious and cultural development of the region, serving as a center of monastic life and pilgrimage. The monastery is known for its traditional Russian architecture, with buildings such as St. Nicholas Cathedral and other structures that reflect different periods in its history (**Photo 103**).

Lake Pleshcheyevo (Плещеево озеро) played a fascinating role in Russian naval history and in the life of Peter the Great (1672-1725). Lake Pleshcheyevo is a large glacial lake, about 30 kilometers long and 9 to 10 kilometers wide (**Photos 105, 106**). Since the Middle Ages, the region of Pereslavl-Zalessky had been an important commercial hub thanks to the lake itself and the river routes connecting it to the Volga. In 1688, the young Tsar Peter Alekseevich Romanov, later known as Peter the Great, became deeply fascinated by maritime affairs and shipbuilding. At that time, Russia had no modern navy and had almost no direct access to ice-free seas.

Peter spent part of his early years in Pereslavl-Zalessky, where, between 1688 and 1693, he oversaw the creation of what he called his "*Amusing Fleet*" (потешная флотилия), later known as the Botik Fleet. Working from a makeshift shipyard on the shores of Lake Pleshcheyevo, he personally directed the building of roughly a hundred vessels of various shapes and purposes, using the project as a laboratory to try out Western shipbuilding methods he had learned from foreign specialists. The best-known craft from this group was the small sailing boat called the "Botik of Peter the Great" (ботик Петра I), often celebrated as the "ancestor of the Russian Navy." This vessel survives today and is displayed in the Botik Museum near the lake.

The Pereslavl shipyard is widely regarded as the cradle of the Russian Navy. It was on Lake Pleshcheyevo that Peter first gained hands-on experience in navigation and ship construction—knowledge that would later allow him to found the Baltic Fleet and envision

Saint Petersburg as a maritime center. In 1696, following Russia's victory over the Ottoman Empire and the capture of Azov, Peter formally created the Imperial Russian Navy. The trials, studies, and exercises he carried out on the lake thus served as the crucial groundwork for establishing a permanent naval force in Russia.

Pereslavl-Zalessky is located in the Yaroslavl Region, in the central part of European Russia, on the shores of the large Pleshcheyevo Lake. The natural landscape is remarkably diverse, combining wetlands, open grasslands, dense forests, and transitional zones between taiga and temperate broadleaf forests. The area lies within the Central Russian Plain, characterized by gently rolling terrain, low hills, winding rivers, and fertile marshes.

In the Pereslavl-Zalessky region, two main types of forest cover predominate. Mixed forests extend across the southwest and around the city itself, where birch (*Betula* spp.), aspen (*Populus tremula*), and oak (*Quercus robur*) are the dominant tree species. The undergrowth is rich in shrubs such as hazel, wild rose, and juniper. Further north and northeast are coniferous and taiga forests, dominated by Scots pine (*Pinus sylvestris*) and spruce (*Picea abies*), which create a characteristic boreal landscape. Around Lake Pleshcheyevo, there are also extensive belts of marsh vegetation and reedbeds, which serve as essential nesting and feeding areas for a variety of waterfowl and wading birds. These habitats are particularly important stopover sites during migration periods.

Pereslavl-Zalessky is considered one of the best birdwatching destinations in central Russia due to its remarkable diversity of habitats and the abundance of bird species throughout the year. It is estimated that the region and its wetlands attract over 180 recorded species. Some of the most notable groups and species include whooper swans (*Cygnus cygnus*), mallards (*Anas platyrhynchos*), ospreys (*Pandion haliaetus*), Ural owls (*Strix uralensis*), various warblers (*Sylvia* spp.), white wagtails (*Motacilla alba*), thrushes (*Turdus* spp.), great tits (*Parus major*), woodpeckers, and cranes (*Grus grus*). Raptors such as marsh harriers and occasional sea eagles can also be observed, particularly during migration. The best months for birdwatching are from May to July, when many species are nesting and vocal activity is at its peak. During the autumn migration (September–October), large concentrations of waterfowl gather along the shores of the lake, making this period especially attractive for observers. In winter, although overall diversity decreases, some hardy resident species remain, offering opportunities for winter birding (**Photos 107-122**).

Sergiev Posad: The Spiritual Center of the Russian Orthodox Church

Sergiev Posad (Сергиев Посад) is located about 70 km northeast of Moscow. The city developed around the Trinity Monastery of St. Sergius (Troitse-Sergieva Lavra), the largest spiritual center of the Russian Orthodox Church and one of its most revered pilgrimage sites. The monastery was founded in 1337, when the monk St. Sergius of Radonezh (1314-1392), one of the most important spiritual figures in Russian history, established a small wooden hermitage dedicated to the Holy Trinity. Over time, this hermitage gradually grew into a large fortified monastery that would play a crucial role in the cultural and political life of medieval Russia.

In the 15th and 16th centuries, the monastery gained significant political and religious importance, receiving generous donations from princes and tsars. It became a thriving center of education, manuscript production, icon painting, and craftsmanship. During the Time of Troubles (Smuta), the monastery famously withstood a 16-month siege by Polish-Lithuanian forces between 1608 and 1610, demonstrating its status as both a spiritual stronghold and a fortress of national resistance.

This event further enhanced its symbolic importance as a defender of Russian Orthodoxy and sovereignty. In the 18th century, the monastery was elevated to the title of Lavra, the highest rank for an Orthodox monastery. Under the reign of Catherine II, the area around the Lavra was urbanized, and the settlement received its official name, Sergiev Posad, meaning “St. Sergius’ Settlement.”

After the 1917 Revolution, the monastery was closed in 1920 and transformed into a museum of Russian history and culture. Despite decades of Soviet secularization, it remained a powerful symbol of Russian spiritual heritage. In 1946, during the Second World War recovery period, it was reopened by order of Joseph Stalin (1878–1953), partly as a gesture to boost national morale and partly to demonstrate religious tolerance. Today, the Lavra is recognized as a UNESCO World Heritage Site, an active monastery with a large community of monks, and the most important pilgrimage destination of the Russian Orthodox Church, often compared to the Vatican in its spiritual significance.

The term “Kremlin” refers to a fortified citadel, and although the monastery complex is not officially called a Kremlin, it is surrounded by monumental white-stone walls that strongly evoke this idea of a medieval fortress. The main architectural landmarks of the fortified complex include: The Trinity Cathedral (Troitsky Sobor), built between 1422 and 1423 in memory of St. Sergius on the initiative of Grand Prince Vasily II of Moscow. This cathedral is an outstanding example of early Moscow architecture, with a single central dome rising on a cylindrical drum, austere facades of white limestone, and delicately carved friezes (**Photos 123, 124**). Inside, it houses the relics of St. Sergius and a magnificent five-tiered iconostasis with icons by Andrei Rublev, including the celebrated Trinity icon (**Photo 10**).

The Assumption Cathedral (Uspensky Sobor), constructed between 1559 and 1585 by order of the first Russian Tsar, Ivan IV Vasilyevich, better known in Russian as Ivan Grozny — a word that can be translated as “formidable,” “awe-inspiring,” or “menacing,” though it is commonly rendered in the West as “Ivan the Terrible”, one example of how the image of this great ruler was shaped and used throughout history, with the intention of creating yet another negative stereotype about Russia and the Russian people.

The cathedral is modeled after the Assumption Cathedral in the Moscow Kremlin, featuring five gilded domes resting on drums pierced by tall narrow windows, white stone walls, and prominent vertical pilasters (**Photos 125-128**). The Bell Tower (Kolokolnya), built between 1741 and 1770, is one of the tallest bell towers in Russia, standing approximately 88 meters high. It is designed in the Baroque style, with five diminishing tiers richly decorated with pilasters and cornices (**Photo 129**). The tower also contains a unique musical clock mechanism from the 18th century that still functions today.

The Church of the Holy Spirit (Dukhovskaya Tserkov), constructed at the end of the 15th century, is notable for its rare combination of a church and bell tower incorporated into a single structure. The building is made of white stone, topped by a single blue dome adorned with gilded stars, and features a graceful silhouette typical of late medieval Russian architecture (**Photo 130**). The Refectory with the Church of St. Sergius (Trapeznaya Palata), built between 1686 and 1692, is an outstanding example of Russian Baroque. The Refectory itself was one of the largest vaulted halls of its time, designed without internal columns to create an expansive space for ceremonial gatherings and monastic meals.

The tomb of Boris Godunov and part of his family is located in the courtyard of the Trinity Lavra of St. Sergius in Sergiev Posad, adjacent to the outer wall of the Trinity Cathedral (Troitsky Sobor) (**Photo 131**).

Despite his status as Tsar, it is a relatively modest burial: a simple white stone slab marks the grave with inscriptions. Nearby lie the remains of his wife, Maria Grigorievna Skuratova-Belskaya, and their children.

Boris Godunov is the only Russian tsar to have been buried in the Lavra. The choice of burial site reflected both the turbulent circumstances of his death and the desire to associate his legacy with the spiritual authority of the monastery. Over the centuries, the tomb has attracted not only pilgrims and tourists but also historians interested in the dramatic end of the Rurikid dynasty and the rise of the Romanov dynasty.

Boris Fyodorovich Godunov (c. 1551–1605) was one of the most influential and controversial political figures of late 16th-century Russia. Of boyar (noble) origin, he rose to prominence under Tsar Ivan IV, who entrusted him with important responsibilities. After Ivan's death in 1584, Boris became the de facto regent during the reign of Ivan's son, Tsar Fyodor I (1584–1598) — his brother-in-law — who was in poor health and displayed little interest in state affairs. When Fyodor I died childless, ending the centuries-long Rurikid dynasty, Boris was elected tsar in 1598 by a National Assembly (Zemsky Sobor), making him the first Russian monarch to accede to the throne through an elective process rather than hereditary succession. His reign was marked by both achievements and crises:

Godunov worked to solidify the authority of the central state and reinforce the institution of autocracy. During his administration, Russia pushed farther into the southern steppes and Siberia, promoting settlement and the building of fortified outposts to secure its borders. He pursued administrative adjustments, broadened commercial ties with Western Europe, and navigated a complicated network of diplomatic relations with Poland, the Ottoman Empire, and several other states. Yet between 1601 and 1603 the country was struck by a devastating famine, resulting in enormous mortality and seriously undermining confidence in his rule. His government also tightened the system of serfdom, binding peasants more firmly to the land.

Boris Godunov's sudden death in 1605 — still the subject of scholarly debate—was followed almost immediately by the assassination of his young son and heir, Fyodor II (1589–1605), at the hands of rivals. This double blow plunged the country into the most turbulent phase of the Time of Troubles, a period characterized by internal conflict, foreign military intrusion, pretenders claiming to be the supposedly slain Tsarevich Dmitry, and widespread societal unrest.

Stability was restored only in 1613 with the election of Mikhail Romanov, marking the beginning of the Romanov dynasty, which would govern Russia for nearly 300 years. Godunov's rise and tragic end later inspired major works of Russian literature and music, most famously Alexander Pushkin's play *Boris Godunov* and Modest Mussorgsky's celebrated opera of the same title, both of which explore his ascent to power and the psychological burdens he carried.

The defensive walls, measuring about 1.5 kilometers in perimeter and reinforced by 12 towers, were constructed at the end of the 16th century. They provided formidable protection against Tatar raids and the Polish-Lithuanian armies during the Time of Troubles, underscoring the Lavra's dual role as a monastery and a fortress. Today, Sergiev Posad attracts pilgrims, historians, and tourists alike, offering a unique window into the spiritual and architectural heritage of Russia (**Photos 132-136**).

The photos presented in this report were taken by Fabio Rossano Dario and Cristina De Vincenzo, using a cellphone and a Canon PowerShot digital camera.

CONCLUSIONS

Russia is one of the most culturally diverse, historically rich, and naturally stunning countries in the world. Among the many wonders of this incredible nation is the Golden Ring. Often described as an open-air museum of Russian history, the Golden Ring offers visitors an immersive journey into the heritage of medieval Rus', the precursor to the modern Russian state. Many of these towns played a crucial role in shaping Russian culture, religion, and statehood.

Traveling through the Golden Ring, tourists can admire centuries-old white-stone churches, colorful kremlins, and traditional wooden houses known as izbas, experiencing the authentic atmosphere of provincial Russia. The route is especially popular for its picturesque landscapes, folk crafts, and festivals that celebrate centuries-old traditions.

The cities of the Golden Ring are beautiful, clean, and well-organized, with remarkably preserved historic centers filled with monuments, museums, theaters, and other cultural landmarks. Culture has always been deeply woven into the fabric of Russian life.

Russian culture is extraordinarily rich, the cuisine is delightful, and warm hospitality is ever-present. This trip will undoubtedly remain etched in our memories as one of the most unforgettable experiences we've ever had.

References

- [1] S. Stepchenkova, A.M. Morrison. The destination image of Russia: from the online induced perspective. *Tourism Management* 27(5) (2006) 943-956
- [2] S. Pattle. Forging the Golden Ring: tourist development and heritage preservation in the late Soviet Union. *Slavonic and East European Review* 96(2) (2018) 283-309
- [3] A. Poppe. The christianization and Ecclesiastical structure of Kyivan Rus' to 1300. *Harvard Ukrainian Studies* 21(3/4) (1997) 311-392
- [4] J.E. Bowlt. Some thoughts on the condition of Soviet Art history. *The Art Bulletin* 71(4) (2014) 542-550
- [5] D. Totaro. Time and the Film Aesthetics of Andrei Tarkovsky. *Canadian Journal of Film Studies* 2(1) (1992) 21-30
- [6] C. Ely. The origins of Russian scenery: Volga River tourism and Russian landscape aesthetics. *Slavic Review* 62(4) (2003) 666-682
- [7] S.H. Cross. Yaroslav the Wise in Norse tradition. *Speculum* 4(2) (1929) 177-197
- [8] B. Meehan-Waters. Catherine the Great and the problem of female rule. *The Russian Review* 34(3) (1975) 293-307
- [9] W.C. Brumfield. Anti-modernism and the neoclassical revival in Russian architecture, 1906-1916. *The Journal of the Society of Architectural Historians* 48(4) (1989) 371-386
- [10] R. Briley. Sergei Eisenstein: the artist in service of the revolution. *The History Teacher* 29(4) (1996) 525-536

Appendix



Photo 1. Vladimir, Russia.




Photo 2. Vladimir, Russia.



Photo 3. Vladimir, Russia.




Photo 4. Vladimir, Russia.



Photo 5. Vladimir, Russia.



Photo 6. Vladimir, Russia.




Photo 7. In the background is the Assumption Cathedral in Vladimir, Russia. It was considered the mother church of Russia until the 13th century and is part of a UNESCO World Heritage Site.



Photo 8. The "Last Judgement" fresco in the Vladimir Dormition Cathedral was created by Andrei Rublev in 1408.



Photo 9. Vladimirskaya by Andrei Rublev. Dimensions: 102 × 69,5 cm;
Location: Vladimir Museum.



Photo 10. Rublev's famous icon showing the three Angels being hosted by Abraham at Mambré. Dimensions: 142 cm × 114 cm; Location: Old Katholikon of the Trinity Lavra, Sergiyev Posad.

Photos 9 and 10 are faithful photographic reproductions of two-dimensional public domain works of art. The official position of the Wikimedia Foundation is that “faithful reproductions of two-dimensional public domain works of art are themselves in the public domain.”



Photo 11. The Cathedral of Saint Demetrius, in Vladimir, Russia, was built between 1194 and 1197. The predominant architectural style is pre-Mongol medieval Russian, derived from the Byzantine tradition but enriched with distinctive Slavic features.




Photo 12. The Cathedral of Saint Demetrius in Vladimir, Russia is known for its exquisite carved stone facades depicting biblical scenes and fantastical creatures.



Photo 13. The exterior of the Cathedral of Saint Demetrius in Vladimir, Russia is richly decorated with stone bas-reliefs, forming a veritable "carved carpet" with over 600 figures representing saints, kings, lions, eagles and ornamental plants.



Photo 14. The Golden Gate, in Vladimir, Russia, was built of white stone and brick masonry between 1158 and 1164. It served as the main fortified entrance to the medieval city and fulfilled both defensive and ceremonial functions.



Photo 15. Detail of birch trees along the road between Vladimir and Suzdal, Russia.




Photo 16. View of the Kamenka River with the Cathedral of the Nativity of the Virgin Mary in the background, in Suzdal, Russia.




Photo 17. View of the Cathedral of the Nativity of the Virgin Mary, Suzdal, Russia.



Photo 18. Suzdal, Russia.



Photo 19. Suzdal, Russia.



Photo 20. Suzdal, Russia.



Photo 21. Suzdal is famous for its remarkably well-preserved old town, which is almost completely free of modern buildings...



Photo 22. Its streets are lined with outstanding examples of medieval Russian ecclesiastical architecture (from the 12th to the 17th centuries).



Photo 23. Suzdal, Russia.



Photo 24. Suzdal, Russia.



Photo 25. Suzdal, Russia.



Photo 26. For centuries, Suzdal was a major religious and political center, and in many ways it remains an open-air museum of ancient Russian architecture.

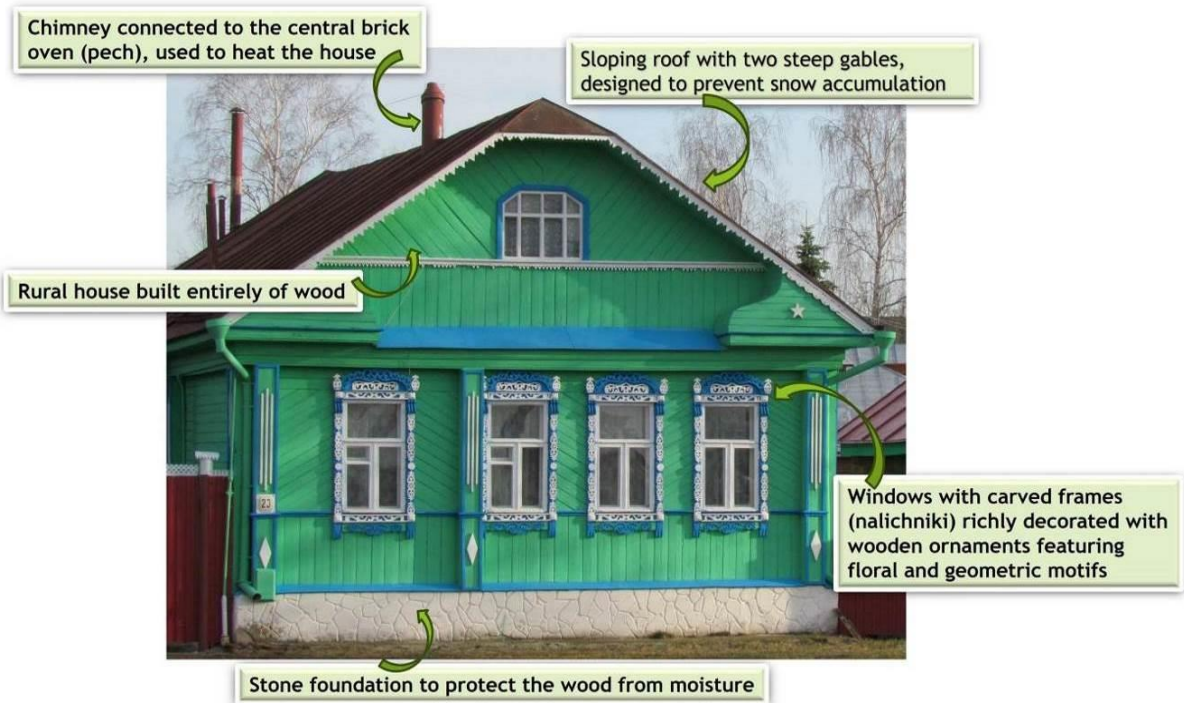


Photo 27. Izbas are traditional wooden houses decorated with carved window frames and colorful folk motifs. Suzdal, Russia.



Photo 28. Izbas are traditional wooden houses decorated with carved window frames and colorful folk motifs. Suzdal, Russia.



Photo 29. Izbas are traditional wooden houses decorated with carved window frames and colorful folk motifs. Suzdal, Russia.



Photo 30. Izbas are traditional wooden houses decorated with carved window frames and colorful folk motifs. Suzdal, Russia.




Photo 31. Among the main landmarks of Suzdal is the Kremlin, originally established in the 10th century and reinforced in the 11th and 12th centuries...




Photo 32. Its most notable structure is the Cathedral of the Nativity of the Virgin Mary (Rozhdestvensky Sobor), with dark blue domes studded with golden stars, constructed between 1222 and 1225.



Photo 33. Monastery of Saints Saviour and Saint Euthymius, founded in the 14th century, and encircled by high brick walls and towers. Suzdal, Russia.



Photo 34. Monastery of Saints Saviour and Saint Euthymius, Suzdal, Russia.



Photo 35. The Museum of Wooden Architecture is an open-air complex that preserves churches, houses, and mills transported from nearby villages...



Photo 36. Its most famous exhibit is the Church of Saint Nicholas, dating from 1766, which features a log structure and a distinctive shatyor (octagonal pyramid) roof. Suzdal, Russia.




Photo 37. Suzdal, Russia.




Photo 38. Suzdal offers visitors an unparalleled opportunity to walk through centuries of Russian history and admire some of the country's most beautiful and emblematic architectural monuments.



Photo 39. Suzdal, Russia.



Photo 40. Statue of Lenin in Suzdal, Russia.



Photo 41. Ivanovo offers a refreshing contrast to the medieval atmosphere of nearby Suzdal and Vladimir.



Photo 42. Monument in honor of the Red Army, which defeated Nazi Germany during the Great Patriotic War (1941–1945). Ivanovo, Russia.



Photo 43. Road between Ivanovo and Kostroma, lined with birch trees.



Photo 44. Kostroma, Russia.



Photo 45. Fire-observation watchtower in Kostroma (1825-1828).



Photo 46. Kostroma is one of the oldest and most picturesque cities in central Russia.



Photo 47. The memorial complex in Kostroma is dedicated to the Great Patriotic War (1941–1945) and honors the courage and sacrifice of the Russian people who defended their homeland against the German invaders.



Photo 48. The *Tsirk* in Kostroma refers to the Kostroma State Circus, a Russian circus known for its high-quality performances and festive atmosphere.



Photo 49. Kostroma, Russia.



Photo 50. The confluence of the Kostroma River with the Volga River.



Photo 51. The Ipatiev Monastery forms an extensive complex surrounded by high white stone walls with semicircular towers, built mainly in the 17th century. Kostroma, Russia.




Photo 52. The Holy Trinity Cathedral, constructed between 1650 and 1652, features a square plan crowned by five gilded domes in the traditional Russian style. Kostroma, Russia.



Photo 53. Ipatiev Monastery, Kostroma, Russia.




Photo 54. Ipatiev Monastery, Kostroma, Russia.



Photo 55. Ipatiev Monastery, Kostroma, Russia.



Photo 56. Ipatiev Monastery, Kostroma, Russia.




Photo 57. Ipatiev Monastery, Kostroma, Russia.




Photo 58. Ipatiev Monastery, Kostroma, Russia.



Photo 59. Ipatiev Monastery, Kostroma, Russia.




Photo 60. Ipatiev Monastery, Kostroma, Russia.



Photo 61. Kostroma River.



Photo 62. The confluence of the Kostroma River with the Volga River.



Photo 63. Savior Transfiguration Monastery, Yaroslavl, originally founded in the 12th century.




Photo 64. The main treasure of Yaroslavl is the Assumption Cathedral, which over the centuries has been continually expanded and embellished, with its domes gilded.




Photo 65. The Church of St. Nicholas Nadein in Yaroslavl, Russia.




Photo 66. The Church of the Savior in the city is another temple whose history is closely intertwined with the very origins of Yaroslavl.



Photo 67. The Church of Michael the Archangel in Yaroslavl has a unique combination of medieval architectural elements.



Photo 68. Confluence of the Volga and Kotorosl Rivers, in Yaroslavl, Russia.



Photo 69. Volga River, in Yaroslavl, Russia.



Photo 70. Volga River, in Yaroslavl, Russia.



Photo 71. Entrance to the Rostov Kremlin.




Photo 72. Among the Rostov Kremlin's most important structures is the Assumption Cathedral, built between 1508 and 1512, and crowned with five gleaming golden domes that dominate the skyline.




Photo 73. The Rostov Kremlin stands among the most remarkable architectural ensembles of medieval Russia.



Photo 74. Rostov Veliky is as a true open-air museum of ancient Rus' and a gem of the Golden Ring.



Photo 75. Adjacent to the Assumption Cathedral, stands the impressive bell tower, one of the most renowned in Russia...



Photo 76. It houses thirteen historic bells of varying sizes, some of them of extraordinary proportions—the largest weighs approximately 32 tons and produces a deep, resonant sound that has become a symbol of Rostov itself.




Photo 77. The Rostov Kremlin was built primarily between 1670 and 1683 to serve as the official residence of the Metropolitans of Rostov and Yaroslavl.



Photo 78. Rostov Kremlin, Russia.



Photo 79. Rostov Kremlin, Russia.



Photo 80. Rostov Kremlin, Russia.



Photo 81. Church of Hodegetria is a building in the style of the Moscow baroque. The facade is decorated in the technique of diamond rust: diamond-shaped volumetric cladding. Rostov Kremlin, Russia.



Photo 82. Rostov Kremlin, Russia.



Photo 83. Cathedral of the Transfiguration of the Savior in Pereslavl-Zalessky, constructed between 1152 and 1157. This is the site where Alexander Nevsky was baptized.



Photo 84. Bronze bust of Alexander Nevsky in front of the Cathedral of the Transfiguration of the Savior in Pereslavl-Zalessky.



Photo 85. Scene from the Soviet film *Alexander Nevsky*, by Sergei Eisenstein (1938-Mosfilm).



Photo 86. Battle on Ice scene from the time of Alexander Nevsky, Duke of Novgorod - pastel by Alexander Viktorovich Moravov (1878-1951). Photo A.V. Moravov.
Dimensions: 33 x 43,5 cm; Private collection.



Photo 87. Goritsky Monastery, Pereslavl-Zalessky, Russia.




Photo 88. Goritsky Monastery, Pereslavl-Zalessky, Russia.



Photo 89. Goritsky Monastery, Pereslavl-Zalessky, Russia.



Photo 90. Goritsky Monastery, Pereslavl-Zalessky, Russia.



Photo 91. Goritsky Monastery, Pereslavl-Zalessky, Russia.



Photo 92. Goritsky Monastery, Pereslavl-Zalessky, Russia.



Photo 93. Goritsky Monastery, Pereslavl-Zalessky, Russia.




Photo 94. Goritsky Monastery, Pereslavl-Zalessky, Russia.



Photo 95. Goritsky Monastery, Pereslavl-Zalessky, Russia.



Photo 96. Goritsky Monastery, Pereslavl-Zalessky, Russia. Observation point offering an excellent panoramic view of Lake Pleshcheyevo and the surrounding landscape.



Photo 97. Goritsky Monastery, Pereslavl-Zalessky, Russia.



Photo 98. Goritsky Monastery, Pereslavl-Zalessky, Russia.



Photo 99. Goritsky Monastery, Pereslavl-Zalessky, Russia.




Photo 100. The Nikitsky Monastery in Pereslavl-Zalessky is considered one of the oldest monasteries in Russia, with its origins dating back to the 11th century.



Photo 101. The Cathedral of the Vladimir Icon of the Mother of God of the Encounter is a remarkable religious monument. The cathedral stands on the site of the former Pereslavl-Zalessky Kremlin.




Photo 102. The Church of Peter the Metropolitan is one of the most distinctive landmarks of Pereslavl-Zalessky.




Photo 103. The Nikolsky Monastery is a historic monastery with a rich history connected to Pereslavl-Zalessky and the Russian Orthodox Church.



Photo 104. The T-34 was a Soviet medium tank of the Patriotic War (1941–1945), notable for its combination of firepower, protection, and mobility, and is one of the most important and influential tanks in history. It played a crucial role in Russia's victory over Nazi Germany.
Pereslavl-Zalessky, Russia.



Photo 105. Lake Pleshcheyevo in Pereslavl-Zalessky is a large glacial lake, about 30 kilometers long and 9 to 10 kilometers wide.



Photo 106. Lake Pleshcheyevo played a fascinating role in Russian naval history and in the life of Peter the Great. Pereslavl-Zalessky, Russia.



Photo 107. Pereslavl-Zalessky countryside.



Photo 108. Pereslavl-Zalessky countryside.



Photo 109. Mallard (*Anas platyrhynchos*, ♂) is the most recognized waterfowl in the world. Most often, they prefer wetlands, where highly productive waters produce large amounts of floating, emergent and submerged vegetation wetlands also produce a great deal of aquatic invertebrates on which mallards feed.



Photo 110. White swan (*Cygnus olor*): swans are birds of the geese and ducks family. They are almost entirely herbivorous. In the water, food is obtained by up-ending or dabbling, and their diet is composed of the tubers, roots, stems and leaves of aquatic and submerged plants.



Photo 111. The kittiwake (*Rissa tridactyla*) is a small gull. It is characterized by its black legs, yellow bill and silvery wings with a black tip.



Photo 112. Black-headed gull (*Chroicocephalus ridibundus*) is a small seagull. From March onwards, adults wear their nuptial plumage, with a characteristic chocolate-colored hood.



Photo 113. The hooded-crow (*Corvus cornix*) is a Eurasian bird species widely distributed. Just like other corvids, it is an omnivorous and opportunistic forager and feeder.



Photo 114. The western-jackdaw (*Coloeus monedula*) is a bird in the crow family. Commonly wary of people in the forest or countryside, western-jackdaws are much tamer in urban areas.



Photo 115. The common chaffinch (*Fringilla coelebs*, ♂) is a common small passerine bird in the finch family. The male is brightly colored with a blue-grey cap and rust-red underparts. It has a strong voice and sings from perches to attract a mate.



Photo 116. The common chaffinch (*Fringilla coelebs*, ♀).




Photo 117. The common starling (*Sturnus vulgaris*) has shiny black plumage with a metallic sheen, speckled with white at certain times of the year. Large flocks of this species can be beneficial to agriculture by controlling insects.



Photo 118. The fieldfare (*Turdus pilaris*) is a member of the thrush family. It breeds in woodland and scrub and is strongly migratory. It is omnivorous, eating a wide range of insects, mollusks and earthworms in the summer, and berries, grain and seeds in the winter.



Photo 119. The white-wagtail (*Motacilla alba*) is a small insectivorous passerine bird. It is a bird of open country, often near habitation and water.



Photo 120. The Eurasian goldfinch (*Spinus spinus*) is a small bird characterized by its black and yellow plumage.



Photo 121. The blue tit (*Cyanistes caeruleus*) is a widespread and common bird, from temperate to subarctic areas of Europe and western Asia, in deciduous and mixed forests.



Photo 122. The great-tit (*Parus major*) is a widespread and common species throughout Europe. It is predominantly insectivorous, common and familiar bird in urban parks and gardens.



Photo 123. Trinity Monastery of St. Sergius in Sergiev Posad.



Photo 124. Trinity Cathedral in Sergiev Posad, built between 1422 and 1423 in memory of St. Sergius on the initiative of Grand Prince Vasily II of Moscow.



Photo 125. The Assumption Cathedral, constructed between 1559 and 1585 by order of the first Russian Tsar, Ivan IV Vasilyevich. Sergiev Posad, Russia.




Photo 126. The Assumption Cathedral of the Trinity Lavra of St. Sergius in Sergiev Posad was modeled after the Assumption Cathedral in the Moscow Kremlin.




Photo 127. Assumption Cathedral of the Trinity Lavra of St. Sergius in Sergiev Posad.




Photo 128. Assumption Cathedral of the Trinity Lavra of St. Sergius in Sergiev Posad, Russia.




Photo 129. The Bell Tower, built between 1741 and 1770, is one of the tallest bell towers in Russia, standing approximately 88 meters high.




Photo 130. Church of the Holy Spirit, Trinity Lavra of St. Sergius, Sergiev Posad.



Photo 131. Tomb of Boris Godunov and part of his family located in the courtyard of the Trinity Lavra of St. Sergius in Sergiev Posad.



Photo 132. Fortress wall of the Trinity Monastery of St. Sergius in Sergiev Posad.




Photo 133. The Refectory with the Church of St. Sergius, built between 1686 and 1692, is an outstanding example of Russian Baroque. Sergiev Posad, Russia.



Photo 134. Trinity Monastery of St. Sergius in Sergiev Posad.



Photo 135. Trinity Monastery of St. Sergius in Sergiev Posad.




Photo 136. Trinity Monastery of St. Sergius in Sergiev Posad, Russia.